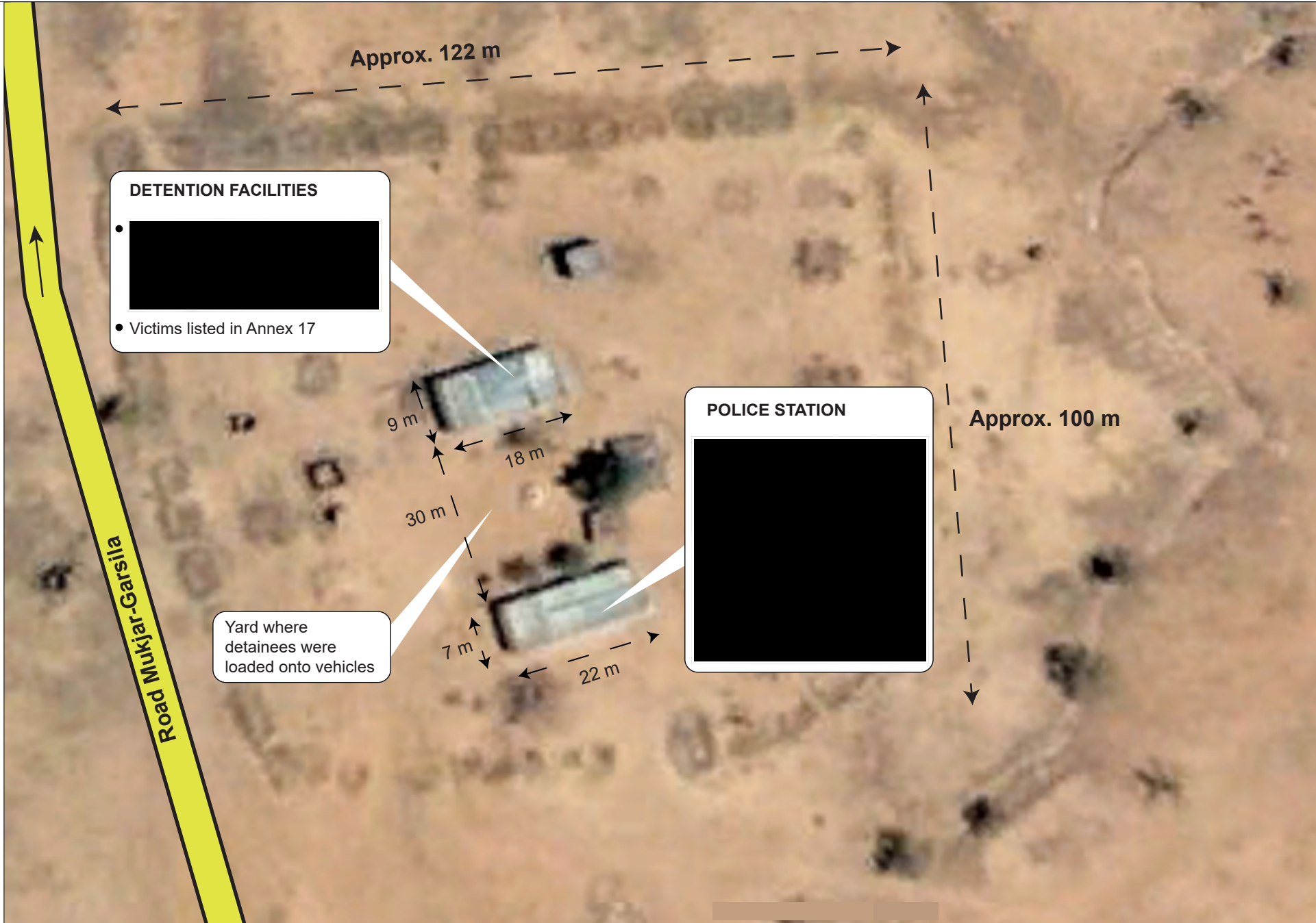


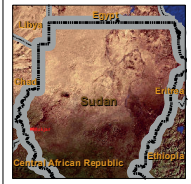
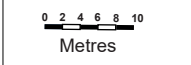
ANNEX 15 - Corr

Public Redacted Version

Annex 15 - Close-up of Mukjar police station and adjacent detention facilities



**Mukjar,
West Sudan,
SUDAN**



PROPERTIES

Author: FSS/ID/OTP
 Date: 17 Nov 2021
 Source: Basemap Layer: Google Earth (Dec 2006)
 Annotations: Evidence as listed on p.2 of this Annex and in Annex 17



DISCLAIMER

The boundaries, names and designations used on this map neither imply official endorsement nor acceptance by the International Criminal Court

Sources (Annex 15: Close-up of Mukjar police station and adjacent detention facilities):

[REDACTED].