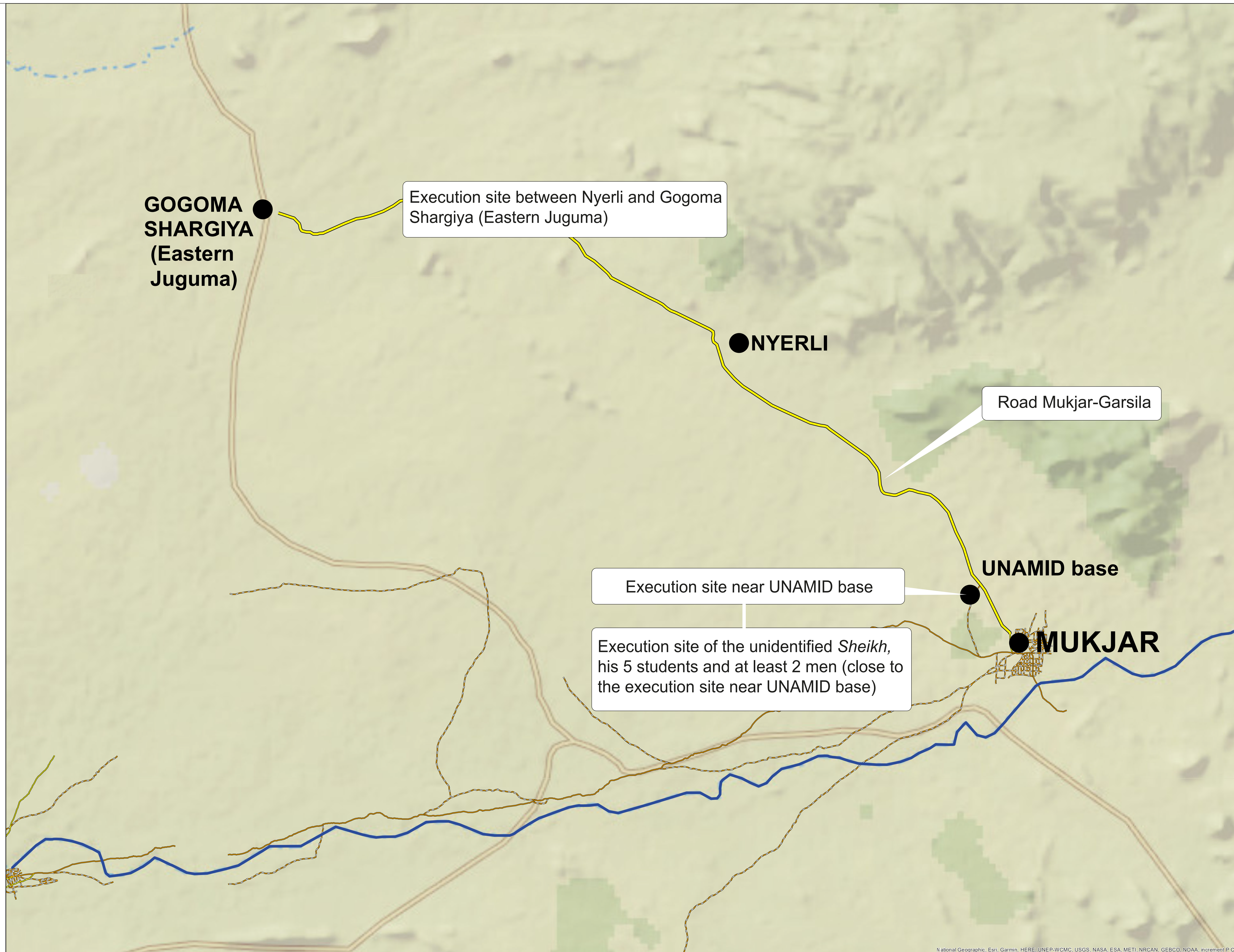


# **ANNEX 16**

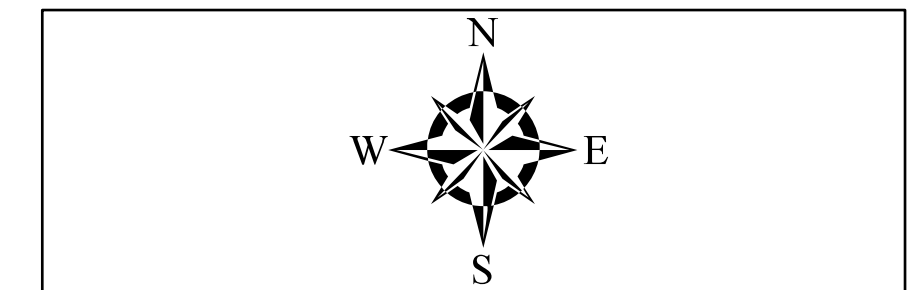
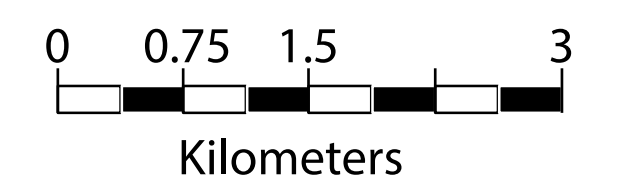
## **Confidential**



## Annex 16 - Locations relevant to known execution sites outside Mukjar



**Mukjar area,  
West Darfur,  
SUDAN**



## LEGEND

- Locations used by witnesses as points of reference to indicate approx. location of execution sites outside Mukjar

- |       |                |
|-------|----------------|
| ----- | Track/path     |
| ----- | Dirt road      |
| ----- | Minor road     |
| ----- | Secondary road |
| ----- | Wadi Salih     |

## PROPERTIES

Author: FSS/ID/OTP  
Date: 09 Dec 2021

Source: Basemap Layer:  
UN and ESRI

Annotations: Evidence listed in TB



## DISCLAIMER

The boundaries, names and designations used on this map neither imply official endorsement nor acceptance by the International Criminal Court.