

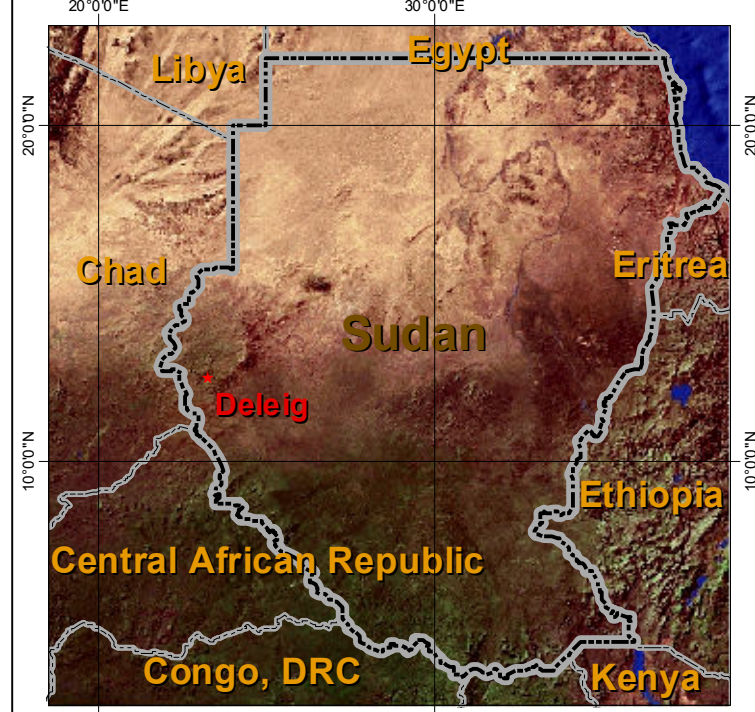

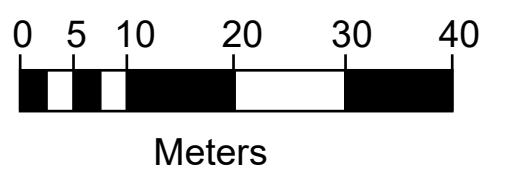
ANNEX 20 - Corr

Public Redacted Version

Annex 20 - Satellite image showing key locations in Deleig town



**Deleig,
West Darfur,
SUDAN**



LEGEND

- Track/path
- Dirt road
- Wadi Salih

PROPERTIES

Author: FSS/ID/OTP
Date: 25 Nov 2021

Source:



DISCLAIMER

The boundaries, names and designations used on this map neither imply official endorsement nor acceptance by the International Criminal Court

Sources (Annex 20 – Satellite image showing key locations in Deleig town):

Market area: [REDACTED].

Ansar Al-Sunna Mosque: [REDACTED].

Open field used for playing football: [REDACTED].

Primary school premises: [REDACTED].

Deleig police station: [REDACTED].

Open area where detainees were made to lie face down: [REDACTED].